



EXISTING VIEW



PHOTOMONTAGE



WIREFRAME



LANDFORM ARCHITECTS

E: hayden@landformarchitects.com.au  
P: 0438 677 175



## Princes Freeway

### DISTANCE ~270 m N

Project Details

LAYOUT | 04973-RES-LAY-DR-TE-004  
Indicative Terminal Station

Photography Information

CAMERA | NIKON Z9  
LENS | 60mm  
Co-Ords | LAT 38° 4'31.37"S, LONG 145° 43'36.51"E  
DATE | 13/06/2025


Project

# Bunyip BESS


Client

# RES

Project No: PJ 0094  
Date: 10.12.2025



**EXISTING VIEW**



E: hayden@landformarchitects.com.au  
P: 0438 677 175



**Princes Freeway  
DISTANCE ~270 m N**

Project Details

LAYOUT | 04973-RES-LAY-DR-TE-004  
Indicative Terminal Station

Photography Information

CAMERA | NIKON Z9  
LENS | 60mm  
Co-Ords | LAT 38° 4'31.37"S, LONG 145° 43'36.51"E  
DATE | 13/06/2025

Project

**Bunyip BESS**

Client

**RES**

Project No:

PJ 0094

Date:

10.12.2025



# PHOTOMONTAGE

L A N D F O R M

ARCHITECTS



## Princes Freeway DISTANCE ~270 m N

### Project Details

LAYOUT | 04973-RES-LAY-DR-TE-004  
Indicative Terminal Station

### Photography Information

CAMERA | NIKON Z9  
LENS | 60mm  
Co-Ords | LAT 38° 4'31.37"S, LONG 145° 43'36.51"E  
DATE | 13/06/2025

Project

# Bunyip BESS

Client

# RES

Project No: PJ 0094

Date: 10.12.2025



**WIREFRAME**

L A N D F O R M ARCHITECTS

E: hayden@landformarchitects.com.au  
P: 0438 677 175



**Princes Freeway**  
**DISTANCE ~270 m N**

Project Details

LAYOUT | 04973-RES-LAY-DR-TE-004  
Indicative Terminal Station

Photography Information

CAMERA | NIKON Z9  
LENS | 60mm  
Co-Ords | LAT 38° 4'31.37"S, LONG 145° 43'36.51"E  
DATE | 13/06/2025

Project **Bunyip BESS**

Client **RES**

Project No: PJ 0094  
Date: 10.12.2025

**4**